ATTACHMENT B

WICHITA, KANSAS COVERAGE MAPS

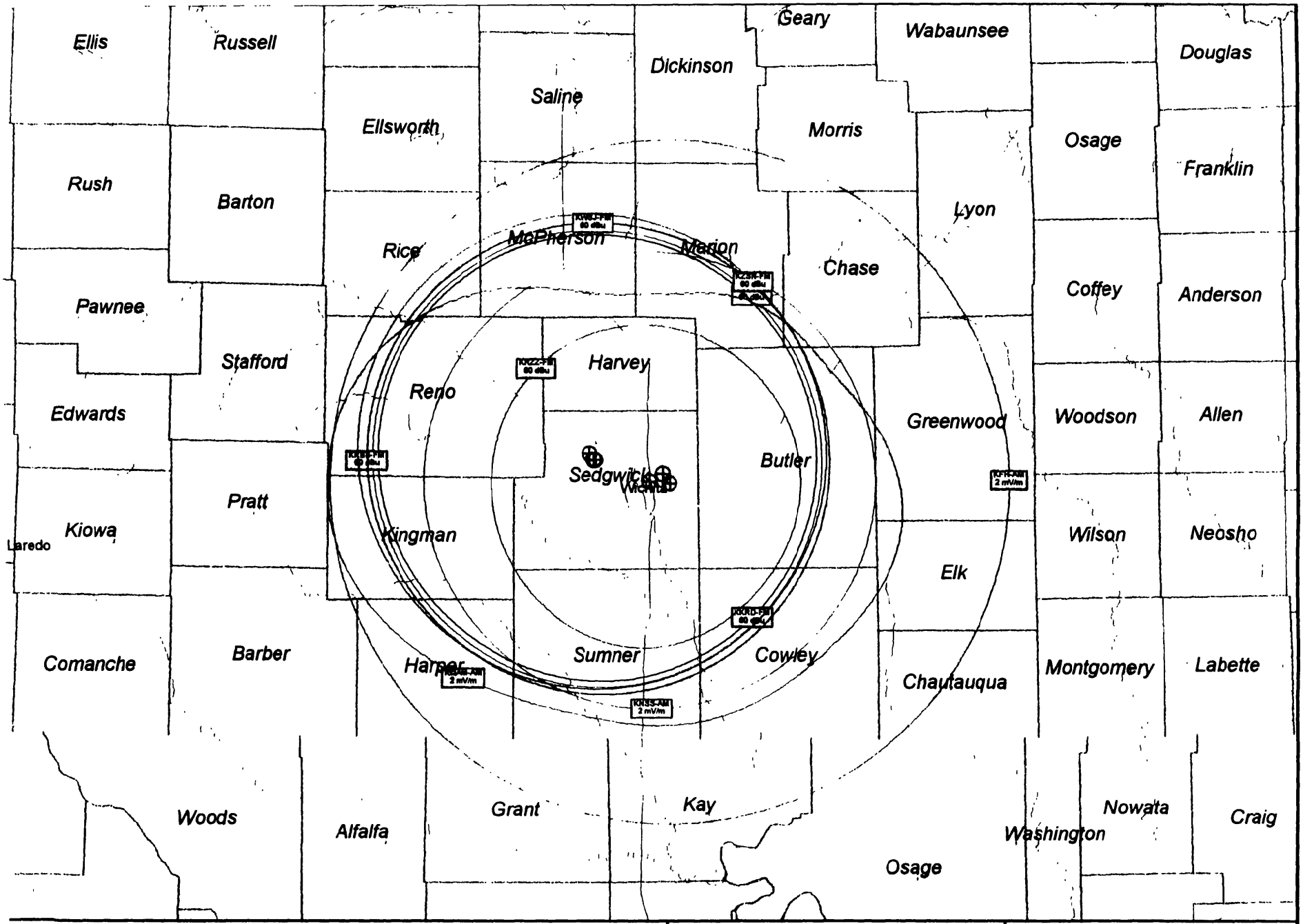

CAPSTAR & TRIATHLON POSTMERGER
WICHITA, KS
Secondary Contours

Map Center: Latitude: 37-45-41
Longitude: 97-19-59
Map Scale: 1:1,500,000

Miles
15 0 15 30

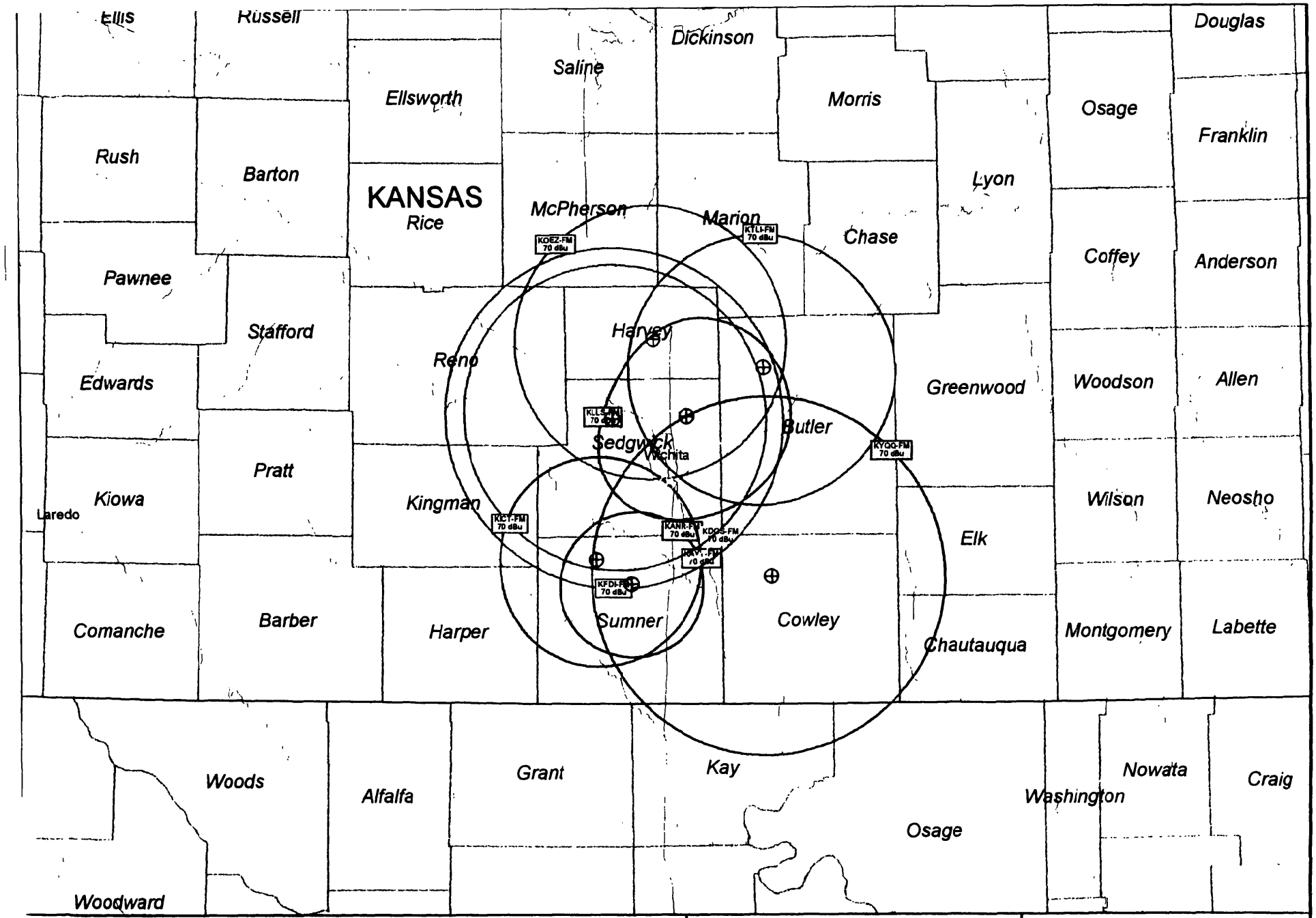

FM-FREQUENCY COMPETITORS
WICHITA, KS
Secondary Contours

Map Center: Latitude: 37-40-31
Longitude: 97-20-47

Map Scale: 1:1,500,000

Miles
15 0 15 30

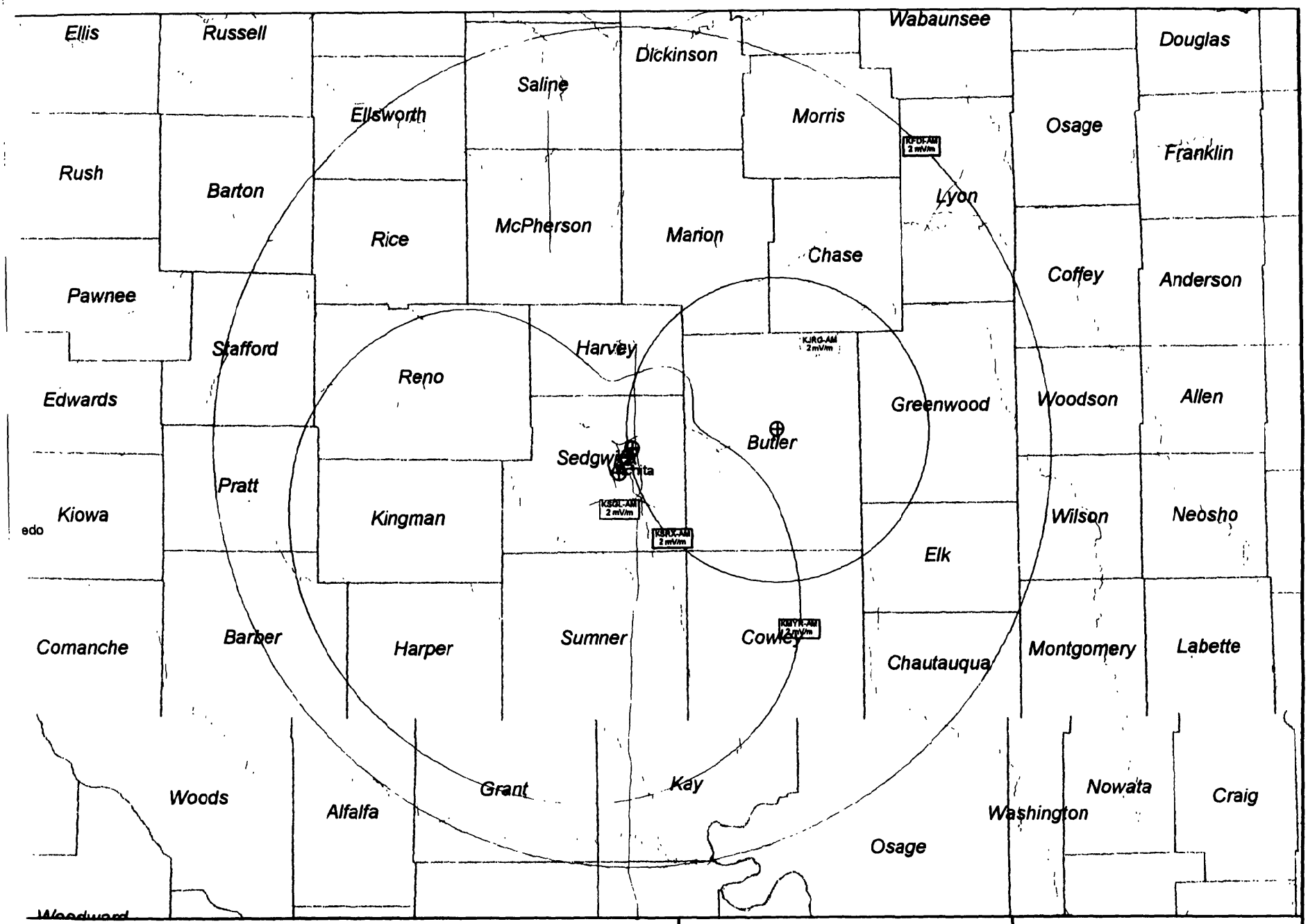

AM-FREQUENCY COMPETITORS
WICHITA, KS
Secondary Contours

Map Center: Latitude: 37-42-47
Longitude: 97-14-57
Map Scale 1:1,500,000

Miles
15 0 15 30